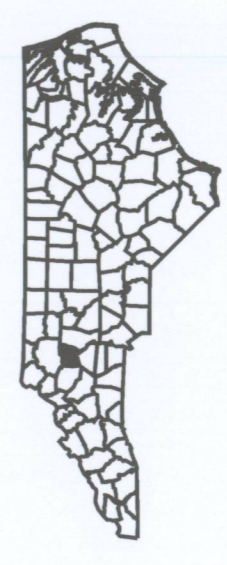



LEGEND


	PRIMITIVE OR UNIMPROVED ROAD
	GRADED AND DRAINED ROAD
	GRADED AND SURFACED ROAD
	HARD SURFACED ROAD
	4 LANE UNIMPROVED HIGHWAY
	4 LANE GRADED AND SURFACED ROAD
	4 LANE HARD SURFACED ROAD
	HIGHWAY WITH FRONTAGE ROADS
	FULL CONTROL ACCESS
	NON-SYSTEM ROAD
	PROJECTED LOCATION
	INTERSECTION DISTANCE
	TRAFFIC CIRCLE
	HIGHWAY INTERCHANGE
	DETAILED HIGHWAY INTERCHANGE
	ROAD THROUGH MOUNTAIN PASS
	HIGHWAY BRIDGE
	OVERPASS
	DRAW SPAN ON BRIDGE
	HIGHWAY TUNNEL
	INTERSTATE HIGHWAY
	U.S. NUMBERED HIGHWAY
	N.C. NUMBERED HIGHWAY
	U.S. NUMBERED BICYCLE ROUTE
	N.C. NUMBERED BICYCLE ROUTE
	STATE NUMBERED BICYCLE ROUTE
	SECONDARY ROAD NUMBER
	CABLE
	RAILROAD
	ANY NUMBER OF TRACKS
	RAILROAD WITH TRESTLE
	RAILROAD WITH TUNNEL
	RIGHT-OF-WAY
	BOUNDARY OF UNION
	RESERVATION OR CITY LIMIT
	NATIONAL FOREST BOUNDARY
	STATE GAME LAND BOUNDARY
	STATE RESERVATION BOUNDARY
	STATE LINE
	INCORPORATED CITY OR VILLAGE
	FREE OR TOLL FERRY
	CANAL OR STREAM
	WIDE STREAM
	DAM WITH LOCK
	DAM
	RESERVOIR, POND OR LAKE
	COUNTY SEAT
	SCHOOL OR UNIVERSITY
	CHURCH OR CEMETERY
	PATROL STATION
	HIGHWAY GARAGE OR MAINT. YARD
	HIGHWAY DIV. OR DIST. OFFICE
	MONUMENT OR SMALL HISTORICAL SITE
	MOUNTAIN PEAK
	REST AREA
	COAST GUARD STATION
	MILITARY AIRFIELD
	MUNICIPAL FIELD
	LANDING STRIP
	MARKED AUXILIARY FIELD



ENLARGED MUNICIPAL AND SUBURBAN AREAS
ALEXANDER COUNTY
 NORTH CAROLINA

PREPARED BY THE
NORTH CAROLINA DEPARTMENT OF TRANSPORTATION
 STATE ROAD MAINTENANCE UNIT - MAPPING AND INFORMATION SECTION

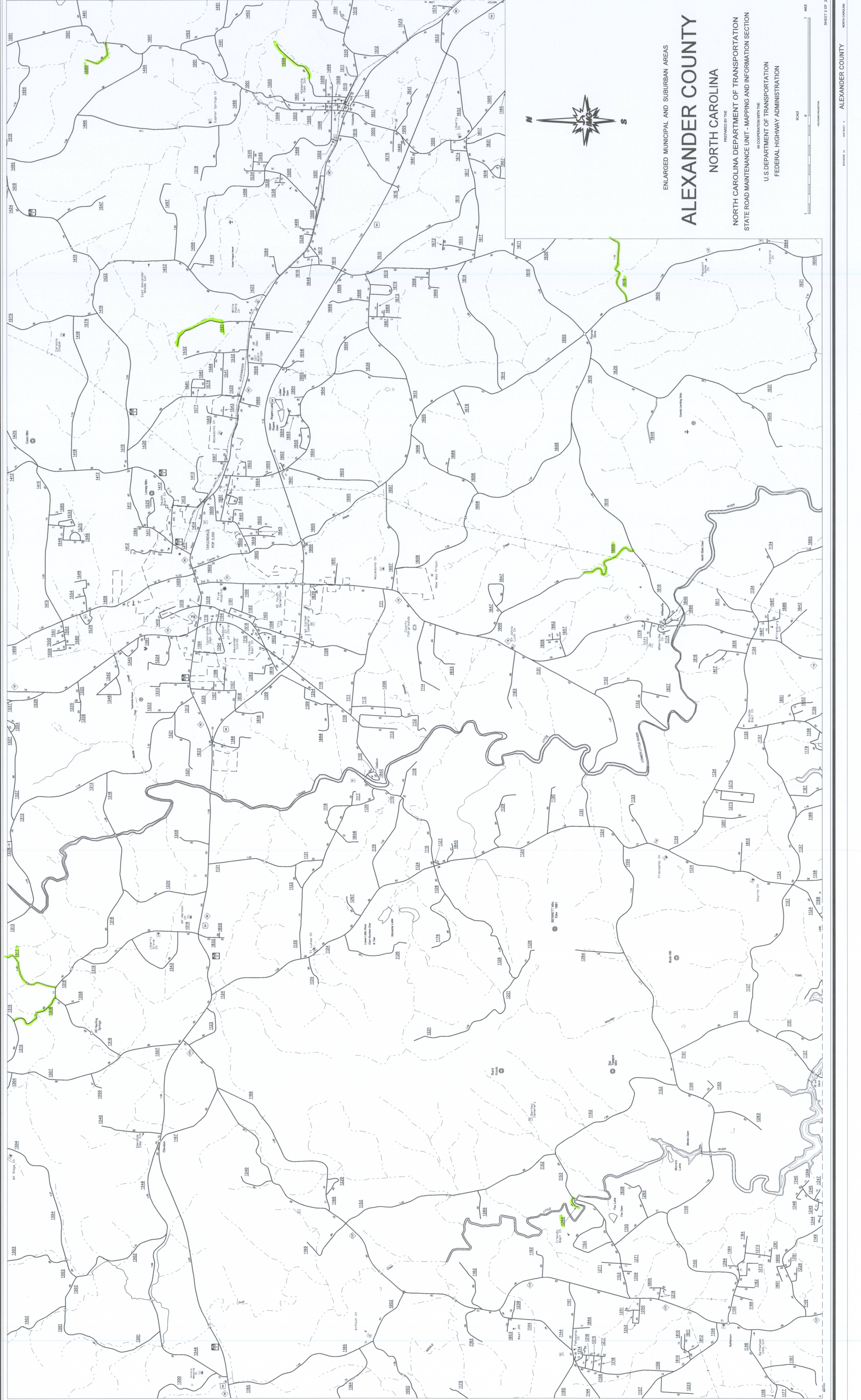
IN COOPERATION WITH THE
U.S. DEPARTMENT OF TRANSPORTATION
 FEDERAL HIGHWAY ADMINISTRATION



KEY TO COUNTY ROAD NUMBERS
 Also Numbers 1991, 1992, 1993

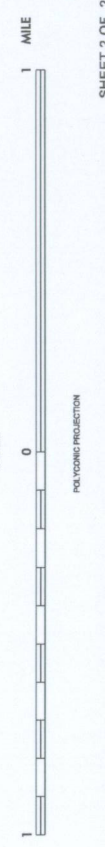

NOTE: MAP INCLUDES ONLY STATE MAINTAINED ROADS OR IMPORTANT NON-SYSTEM ROADS SHOWN AS OF OCT. 8, 1994

County Boundary alignments are based on information provided by State and Federal agencies, and are shown in their approximate locations.



ENLARGED MUNICIPAL AND SUBURBAN AREAS
ALEXANDER COUNTY
NORTH CAROLINA

PREPARED BY THE
NORTH CAROLINA DEPARTMENT OF TRANSPORTATION
STATE ROAD MAINTENANCE UNIT - MAPPING AND INFORMATION SECTION
IN COOPERATION WITH THE
U.S. DEPARTMENT OF TRANSPORTATION
FEDERAL HIGHWAY ADMINISTRATION



SCALE
MILES
FEET